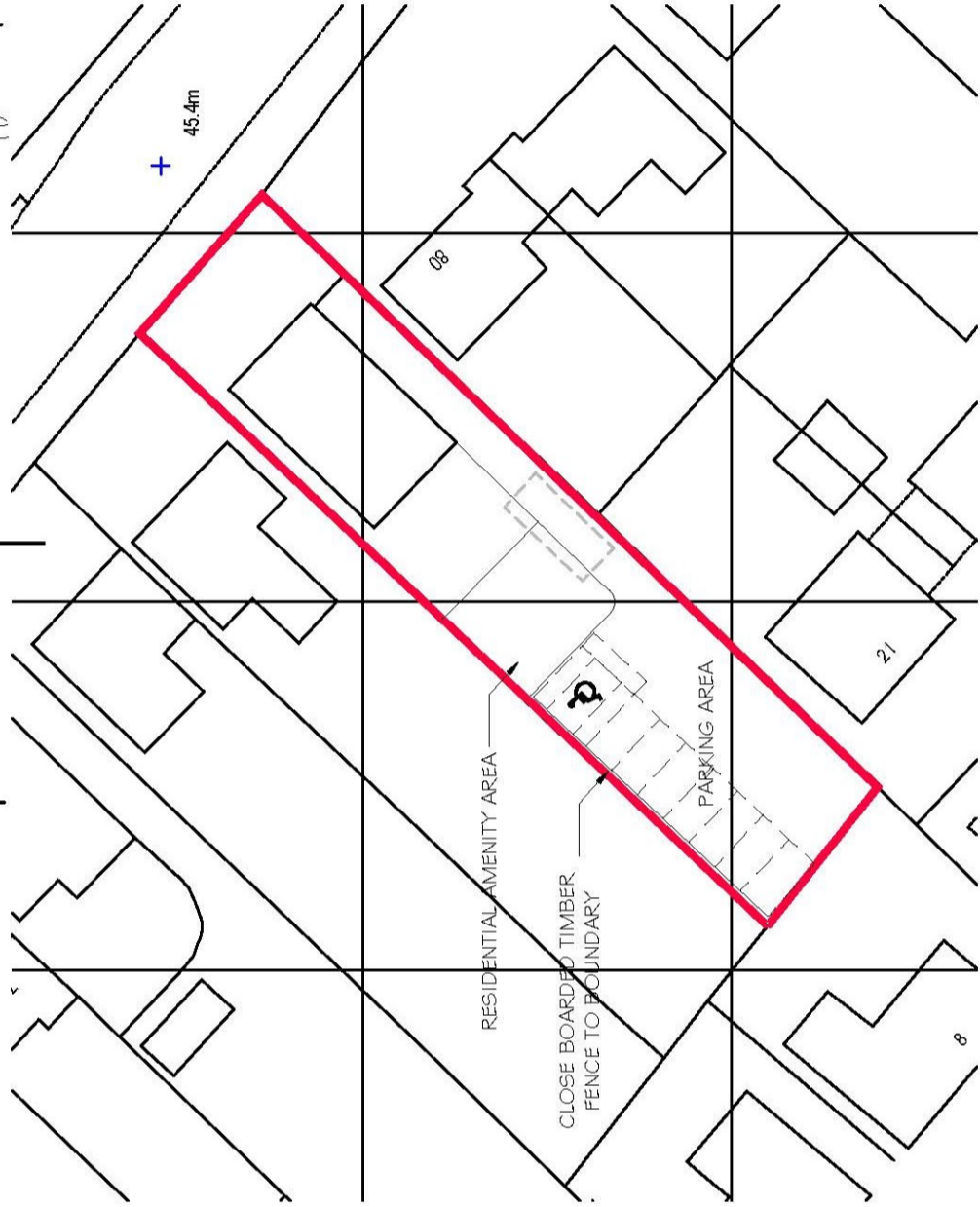
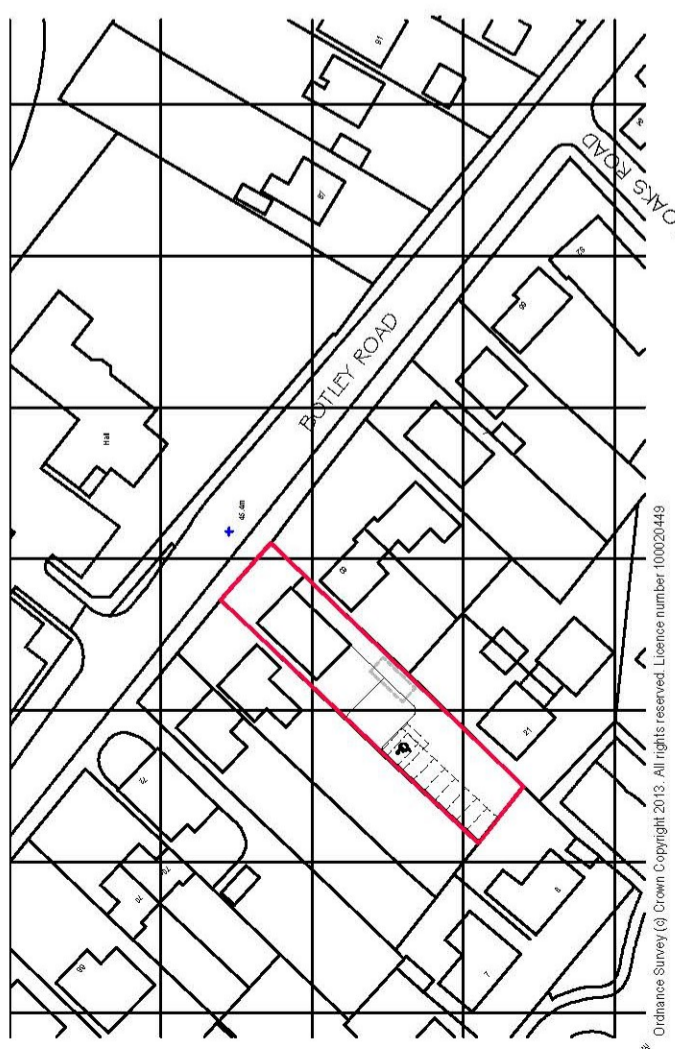


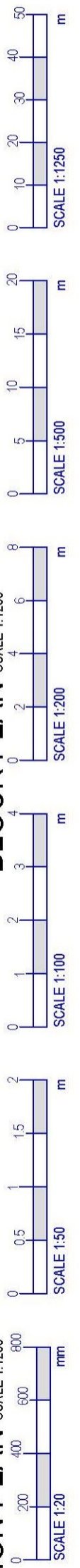
SITE PLAN SCALE 1:200



BLOCK PLAN SCALE 1:1250



LOCATION PLAN SCALE 1:1250



PLEASE NOTE

DRAWING IS DIAGRAMATIC ONLY AND SUBJECT TO FULL BUILDING REGULATION APPLICATION

REV:	DATE:	DESCRIPTION:	DR:	CHK:
E	26-10-2020	PAVED AREA INDICATED, BIN STORE, RAMP ACCESS & DISABLED PARKING SPACE ADDED	SL	
D	15-01-2014	DRAWING UPDATED TO AS BUILT	GJB	
C	29-01-2013	LOCATION PLAN ADDED	JT	GJB
B	14-01-2013	DRAWING REVISED IN ACCORDANCE WITH QUINITS REQUIREMENTS	JT	GJB
A	00-04-2013	DRAWING REVISED IN ACCORDANCE WITH QUINITS REQUIREMENTS	JT	GJB

~~THIS DRAWING IS THE PROPERTY OF SIMPSON HILDER ASSOCIATES AND MAY NOT BE REPRODUCED, COPIED OR ALTERED IN ANY WAY WITHOUT WRITTEN AUTHORITY.~~
~~THIS DRAWING IS THE PROPERTY OF SIMPSON HILDER ASSOCIATES AND MAY NOT BE REPRODUCED, COPIED OR ALTERED IN ANY WAY WITHOUT WRITTEN AUTHORITY.~~
~~THIS DRAWING IS THE PROPERTY OF SIMPSON HILDER ASSOCIATES AND MAY NOT BE REPRODUCED, COPIED OR ALTERED IN ANY WAY WITHOUT WRITTEN AUTHORITY.~~
~~THIS DRAWING IS THE PROPERTY OF SIMPSON HILDER ASSOCIATES AND MAY NOT BE REPRODUCED, COPIED OR ALTERED IN ANY WAY WITHOUT WRITTEN AUTHORITY.~~
~~THIS DRAWING IS THE PROPERTY OF SIMPSON HILDER ASSOCIATES AND MAY NOT BE REPRODUCED, COPIED OR ALTERED IN ANY WAY WITHOUT WRITTEN AUTHORITY.~~

THIS DRAWING IS THE COPYRIGHT OF SIMPSON HILDER ASSOCIATES AND MAY NOT BE REPRODUCED, COPIED OR ALTERED IN ANY WAY WITHOUT WRITTEN AUTHORITY.

SIMPSON HILDER ASSOCIATES LIMITED
 67a High Street Lyndhurst
 Hampshire SO43 7BE
 T: 023 80 283798
 F: 023 80 283688
 E: sha@simpsonhilder.co.uk

www.simpsonhilder.co.uk

PROPOSED SITE PLAN

DRAWING STATUS: AS BUILT

**78 BOTLEY ROAD
 NORTH BADDESLEY
 HAMPSHIRE**

DATE:	DEC 2012	DRAWN BY:	LAJ
SCALE: A3:	1:200, 1:1250	CHECKED:	GJB
JOB NO.:	6667	DRAWING NO.:	001
		DATE DESIGNED:	DEC 2012
		REVISION:	€

Ordnance Survey (c) Crown Copyright 2013. All rights reserved. Licence number 100020449